

VERMONT



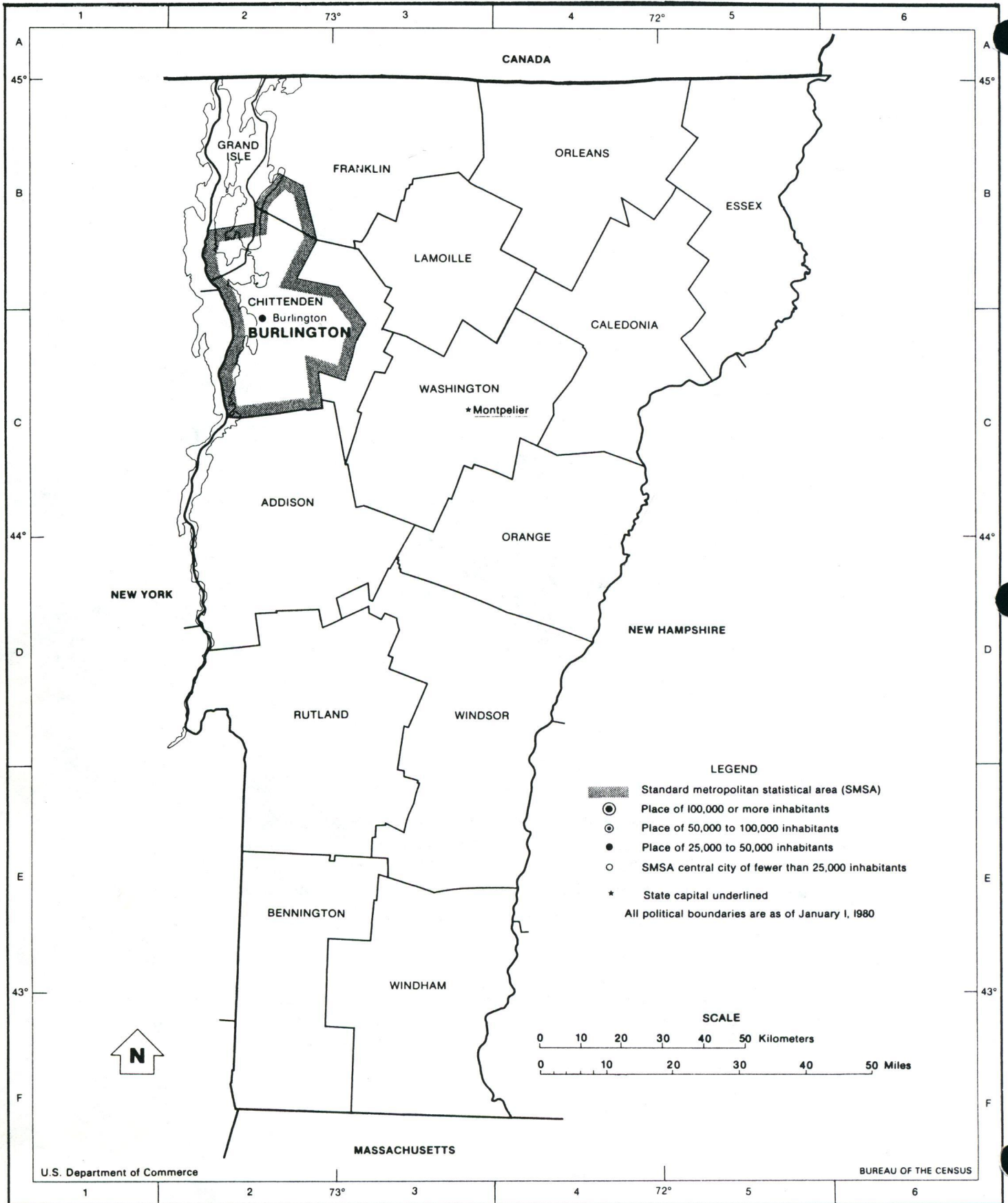
MINOR CIVIL DIVISIONS

The primary divisions of the counties in Vermont are the towns and cities, except in the more sparsely settled areas, where there are several unorganized townships and divisions known as "grants" and "gores," some of which have little or no population. The incorporated villages form secondary subdivisions of the minor civil divisions in which they are located.







MUNICIPALITIES

Municipal governments in Vermont are the cities and incorporated villages. The cities exist outside the area of any town and operate under charters granted by the legislature. The incorporated villages, authorized by general law, are located within town areas.

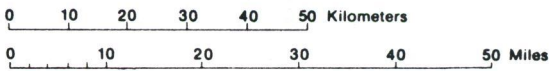
VERMONT



LEGEND

-  Standard metropolitan statistical area (SMSA)
 -  Place of 100,000 or more inhabitants
 -  Place of 50,000 to 100,000 inhabitants
 -  Place of 25,000 to 50,000 inhabitants
 -  SMSA central city of fewer than 25,000 inhabitants
 -  State capital underlined
- All political boundaries are as of January 1, 1980

SCALE



County	Map Ref
Addison.....	C-2
Bennington.....	E-2
Caledonia.....	C-4
Chittenden	C-2
Essex.....	B-5
Franklin	B-3
Grand Isle.....	B-2
Lamoille.....	B-3
Orange.....	C-4
Orleans.....	B-4
Rutland	D-2
Washington.....	C-3
Windham.....	E-3
Windsor	D-3

Towns

